


















CITY OF LUFKIN, TEXAS

Official Zoning Map - Adopted - July 11, 2000
Revised - December 24, 2003



Legend - Zoning Districts

 RL- Residential Large	 MD- Manufactured Dwelling	 CB- Central Business
 RM- Residential Medium	 MH- Mobile Homes Park	 C- Commercial
 RS- Residential Small	 PUD- Planned Unit Development	 LM- Light Manufacturing
 D- Duplex	 RPO- Restrictive Professional Office	 HM- Heavy Manufacturing
 A- Apartment	 NR- Neighborhood Retail	 Special Use Permit
	 LB- Local Business	 Ordinance Number